



There are 7 continents

There are 5 oceans

A continent is very large piece of land that covers a big part of the earth

An ocean is an enormous sea

7
continents



1. **Asia**
2. **Africa**
3. **Antarctica**
4. **Australia**
5. **Europe**
6. **North America**
7. **South America**

1. **Atlantic**
2. **Arctic**
3. **Indian**
4. **Pacific**
5. **Southern**

5
oceans



The United Kingdom is in the continent of **Europe**

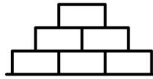


Pupils should be taught about:

Locational knowledge

- name and locate the world's seven continents and five oceans
- name, locate and identify characteristics of the four countries and capital cities of the United Kingdom and its surrounding seas

Previous learning: Curriculum Narrative



ELG: People, Culture and Communities

Describe their immediate environment using knowledge from observations, discussions, stories, non-fiction texts and maps.






Explain some similarities, differences between life in this country and life in other countries, drawing on knowledge from stories, non-fiction texts and (when appropriate) maps.

ELG: The Natural World

Exploring the natural world around them, making observations and drawing pictures of animals and plants.



Know some similarities and differences between the natural world around them, and contrasting environments, drawing on their experiences and what has been read to them in class.

SUGGESTED DISCIPLINARY KNOWLEDGE – THINKING AS A GEOGRAPHER

 Place and Space	 Scale & Connection (Relationship and interdependence)	 Physical and human geography	 Environment and sustainability	 Culture and diversity (Uniqueness)
Where is the continent of Africa, Antarctica, Asia, Australia Europe, North America and South America? Where England, Scotland, Northern Ireland and Wales are on a map? Show me. What are the capital cities / oceans / seas of the United Kingdom? Show me.	What is a continent? Which continents are closer to each other? Which continents are further apart? What's the difference between a sea and an ocean? What's the difference between a continent and a country?	Is a city a physical or human feature? Is an ocean or sea a physical or human feature?	Why is it important to care for the oceans and sea? What is the environment like in London...?	What is unique about Africa? What is unique about Antarctica? What is unique about Australia...?



Misconceptions – learning traps pupils can fall into

 Not true	 Teach this
A sea is the same as an ocean.	A sea is a smaller area of water. An ocean is a vast area of water and can contain seas within it.
The United Kingdom is a continent.	The United Kingdom is an island nation made of a group of four countries. King Charles III is the Head of State of England, Scotland, Northern Ireland and Wales.
Great Britain is the same as the United Kingdom.	Great Britain describes the landmass of the largest island. It does not include Ireland or other smaller islands as they are described as The British Isles.



GEOGRAPHY

INTRODUCE

Location study of the countries and capital cities of the United Kingdom

Year ____
Term ____



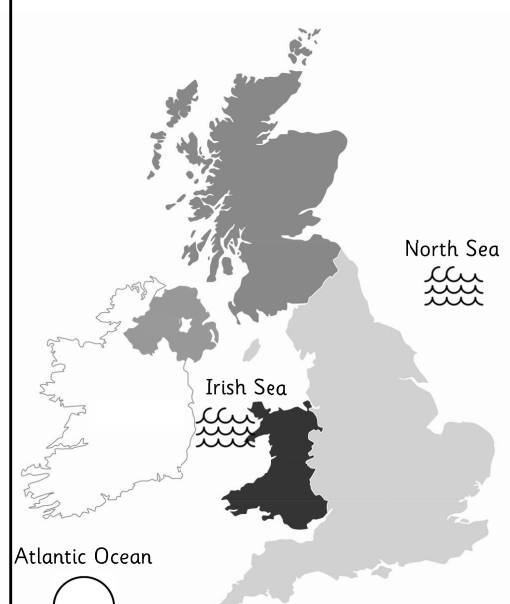
United Kingdom
countries



United Kingdom
capital cities



United Kingdom
ocean and seas



4

countries



4

capital cities



4

bodies of water

1. **England**
2. **Northern Ireland**
3. **Scotland**
4. **Wales**

1. **London**
2. **Belfast**
3. **Edinburgh**
4. **Cardiff**

- **Atlantic Ocean** 
- **North Sea** 
- **English Channel** 
- **Irish Sea** 